




- A** 48998 Idyllwild National Forest Hwy, Idyllwild, CA 92549
- B** Red Hill Rd, Idyllwild, CA 92549
- C** 24810 McGovern Rd, Idyllwild, CA 92549
- D** 33.771479, -116.768388
- E** San Jacinto Ridge Truck Trl, Idyllwild, CA 92549
- F** Indian Creek Truck Trl, San Jacinto, CA 92583
- G** Indian Creek Truck Trl, Idyllwild, CA 92549
- H** Mellor Ranch Rd, Idyllwild, CA 92549
- I** Banning-Idyllwild Panoramic Hwy, Idyllwild, CA 92549
- J** Black Mtn, Idyllwild, CA 92549
- K** 33.837447, -116.74467

5 hr 41 min, 39.0 mi
 Light traffic (5 hr 38 min without traffic)
 Via Old Control Rd



A to B

50 min (5.2 mi)

A 48998 Idyllwild National Forest Hwy, Idyllwild, CA 92549

↑	1. Depart Old Control Rd / NF-5S06 5.2 mi • <i>Unpaved Road</i>
2.	Arrive at Old Control Rd / NF-5S06 If you reach Red Hill Rd / NF-5S10, you've gone too far

B Red Hill Rd, Idyllwild, CA 92549

B to C

28 min (2.9 mi)

B Red Hill Rd, Idyllwild, CA 92549

1.	Depart Red Hill Rd / NF-5S10 toward Alvin Mdws 2.9 mi • <i>Unpaved Road</i>
----	---

Arrive at **Red Hill Rd / NF-5S10**

- The last intersection is Logan TS Spur
If you reach McGovern Rd, you've gone too far

C 24810 McGovern Rd, Idyllwild, CA 92549

C to D

39 min (4.0 mi)

C 24810 McGovern Rd, Idyllwild, CA 92549

- Depart **NF-5S09 / San Jacinto Ridge Truck Trl** toward Logan TS Spur 4.0 mi
 - Unpaved Road

Arrive at **NF-5S09 / San Jacinto Ridge Truck Trl** on the left

- The last intersection is Logan TS Spur
If you reach Indian Mtn / NF-4S21, you've gone too far

D 33.771479, -116.768388

D to E

7 min (0.7 mi)

D 33.771479, -116.768388

- Depart **NF-5S09 / San Jacinto Ridge Truck Trl** toward Indian Mtn / NF-4S21 0.7 mi
 - Unpaved Road

Arrive at **NF-5S09 / San Jacinto Ridge Truck Trl**

- The last intersection is Logan TS Spur
If you reach Indian Mtn / NF-4S21, you've gone too far

E San Jacinto Ridge Truck Trl, Idyllwild, CA 92549

E to F

1 hr 29 min (9.0 mi)

E San Jacinto Ridge Truck Trl, Idyllwild, CA 92549


1.	Depart NF-5S09 / San Jacinto Ridge Truck Trl toward Indian Mtn / NF-4S21 • <i>Unpaved Road</i>	7.2 mi
 2.	Turn right to stay on San Jacinto Ridge Truck Trl • <i>Unpaved Road</i>	1.8 mi
3.	Arrive at San Jacinto Ridge Truck Trl If you reach Indian Creek Truck Trl, you've gone too far	

F Indian Creek Truck Trl, San Jacinto, CA 92583

F to G

26 min (3.4 mi)

F Indian Creek Truck Trl, San Jacinto, CA 92583

1.	Depart Indian Creek Truck Trl toward East Indian Creek Truck Trl • <i>Unpaved Road</i>	2.7 mi
 2.	Turn left to stay on NF-4S06 / Indian Cyn / Indian Creek Truck Trl • <i>Unpaved Road</i>	0.7 mi
3.	Arrive at NF-4S06 / Indian Cyn / Indian Creek Truck Trl The last intersection is East Indian Creek Truck Trl If you reach Mellor Rnch, you've gone too far	

G Indian Creek Truck Trl, Idyllwild, CA 92549

G to H

28 min (2.9 mi)

G Indian Creek Truck Trl, Idyllwild, CA 92549

1.	Depart Mellor Rnch toward Mellor Ranch Rd • <i>Unpaved Road</i>	2.9 mi
2.	Arrive at NF-4S05 / Mellor Rnch If you reach Mellor Ranch Rd, you've gone too far	

H Mellor Ranch Rd, Idyllwild, CA 92549

H to I

9 min (0.9 mi)

H Mellor Ranch Rd, Idyllwild, CA 92549

- | | | |
|----|--|--------|
| 1. | Depart NF-4S05 / Mellor Rnch toward CA-243
<ul style="list-style-type: none"> • <i>Unpaved Road</i> | 0.9 mi |
| 2. | Arrive at NF-4S05 / Mellor Rnch
The last intersection is Mellor Ranch Rd
If you reach CA-243, you've gone too far | |

I Banning-Idyllwild Panoramic Hwy, Idyllwild, CA 92549

I to J

7 min (4.0 mi)

I Banning-Idyllwild Panoramic Hwy, Idyllwild, CA 92549

- | | | |
|----|--|--------|
| 1. | Depart CA-243 toward Plantation | 4.0 mi |
| 2. | Arrive at CA-243
If you reach NF-4S01, you've gone too far | |

J Black Mtn, Idyllwild, CA 92549

J to K

1 hr 0 min (6.1 mi)

J Black Mtn, Idyllwild, CA 92549

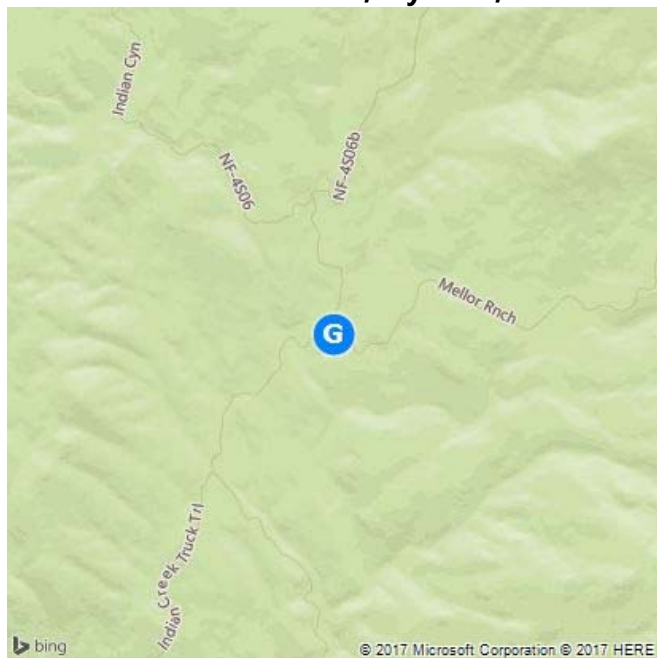
- | | | |
|---------|--|--------|
| 1. | Depart NF-4S01 toward Hall Decker Spur
<ul style="list-style-type: none"> • <i>Unpaved Road</i> | 4.6 mi |
| ↑
2. | Keep left to stay on Black Mountain Truck Trl
<ul style="list-style-type: none"> • <i>Unpaved Road</i> | 1.5 mi |

Arrive at **Black Mountain Truck Trl** on the left

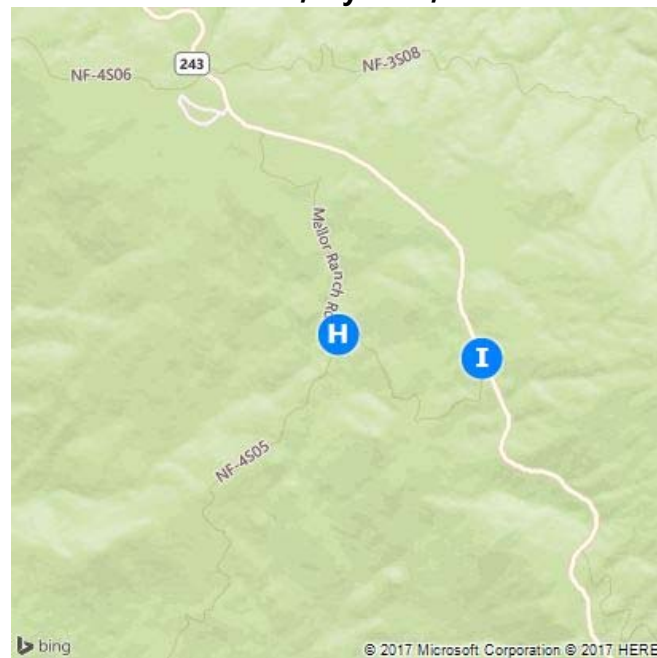
3. The last intersection is Black Mountain Group
If you reach Pacific Crest National Scenic Trl, you've gone too far

K 33.837447, -116.74467

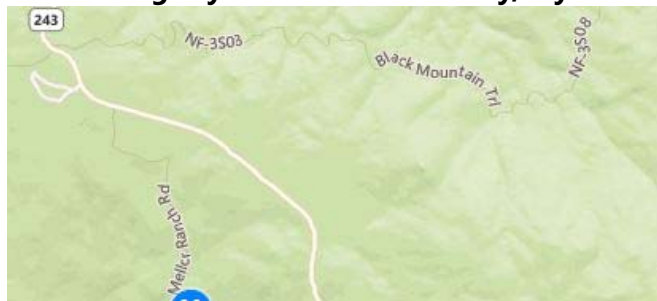
G Indian Creek Truck Trl, Idyllwild, CA 92549



H Mellor Ranch Rd, Idyllwild, CA 92549



I Banning-Idyllwild Panoramic Hwy, Idyllwil...



J Black Mtn, Idyllwild, CA 92549



K 33.837447, -116.74467



These directions are subject to the Microsoft® Service Agreement and are for informational purposes only. No guarantee is made regarding their completeness or accuracy. Construction projects, traffic, or other events may cause actual conditions to differ from these results. Map and traffic data © 2017 HERE™.